

SCOTLAND CONNECTICUT

1" = 3500'



Map 5 Forest & Wildlife Resources

Natural Diversity Areas



These are general areas of concern regarding state listed endangered species, threatened species, and species of special concern. The information is not necessarily the result of comprehensive or site-specific field investigations. Exact locations are not shown.







Coniferous Forest Blocks

These areas are important for habitat diversity.

Rural Superblocks / Relative Habitat Values

These areas are prioritized by the ratio of size to development density. Both figures are indicators of wildlife habitat value. The prioritized blocks are displayed according to the standard deviation from the mean ratio.

-  -2 - -1 Std. Dev.
-  -1 - 0 Std. Dev.
-  0 - 1 Std. Dev.
-  1 - 2 Std. Dev.

Map Sources:
 "Land Use/ Land Cover", 1:50,000, 1995, UConn and CT DEP.
 "National Land Cover Data", 30 meter resolution, 2001, MRLC and EPA.
 "Natural Diversity Database", 1:24,000, May 2003, CT DEP.
 "Roads & Trails", 1:24,000, 1969-1984, USGS, digitized by CT DEP.

Prepared by WINCOG, 2003.
 Map is for planning purposes only and is not intended for site specific review.

