












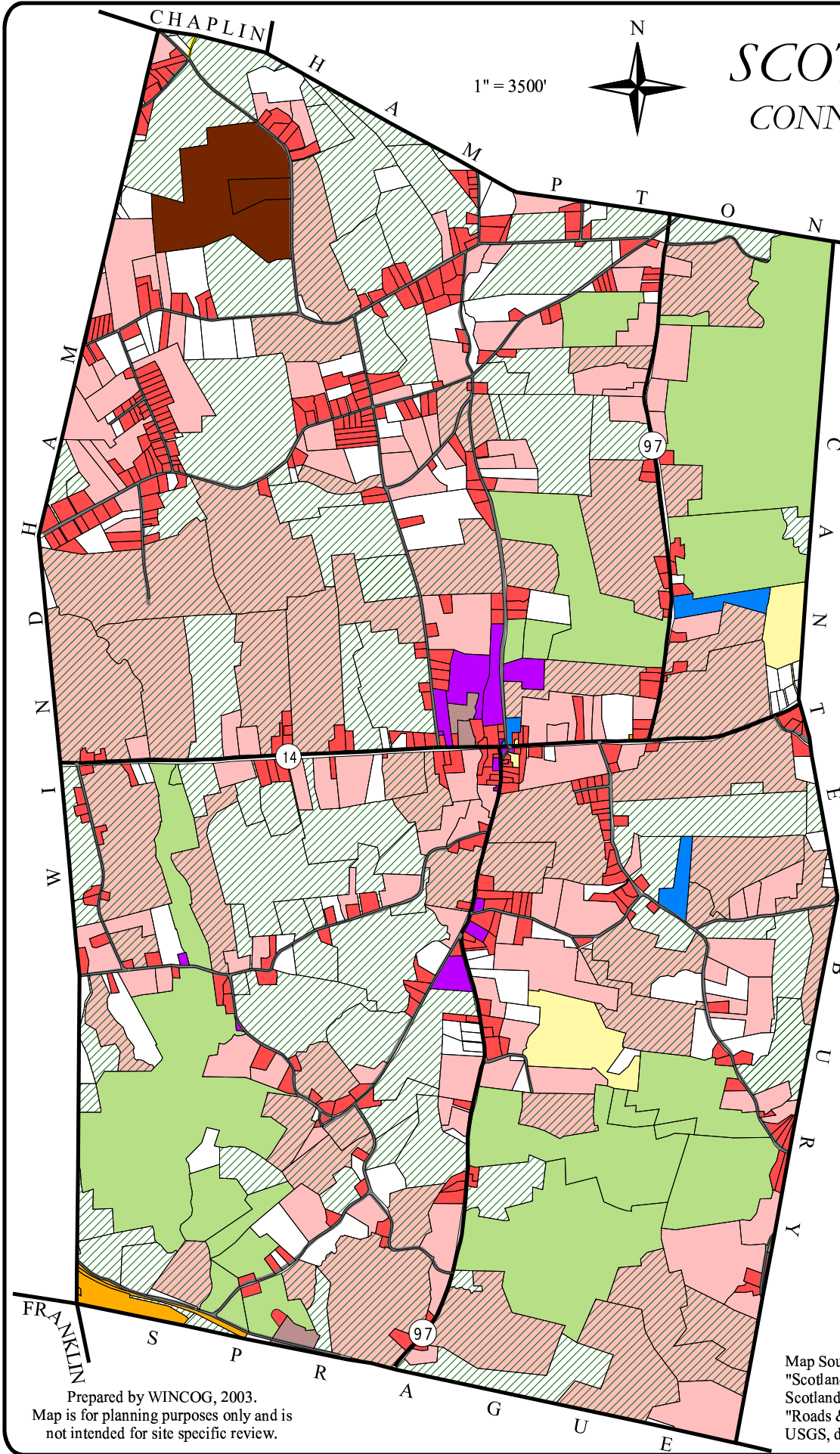
# SCOTLAND CONNECTICUT



1" = 3500'

Map 2  
Existing  
Land Uses

-  Residential < 5 ac.
-  Residential > 5 ac.
-  Commercial
-  Public Utilities
-  Vacant
-  Industrial
-  Historic
-  Municipal
-  Religious
-  Open Space
-  Use Value Assessment (490 & 10 mil)



Prepared by WINCOG, 2003.  
Map is for planning purposes only and is  
not intended for site specific review.

Map Sources:  
"Scotland Tax Map", 1:24,000, 2001, Town of  
Scotland, digitized by ECSU and WINCOG.  
"Roads & Trails", 1:24,000, 1969-1984,  
USGS, digitized by CT DEP.